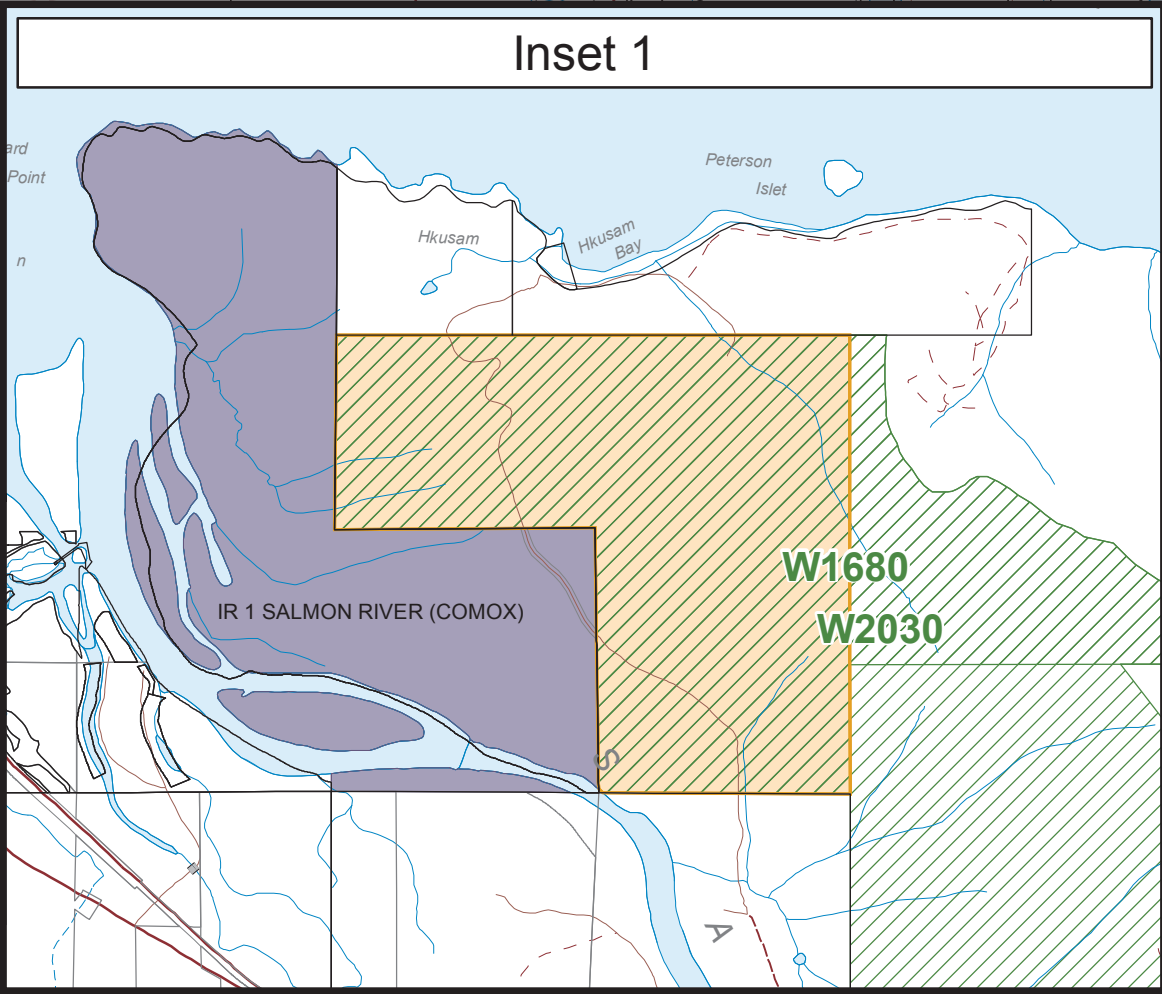
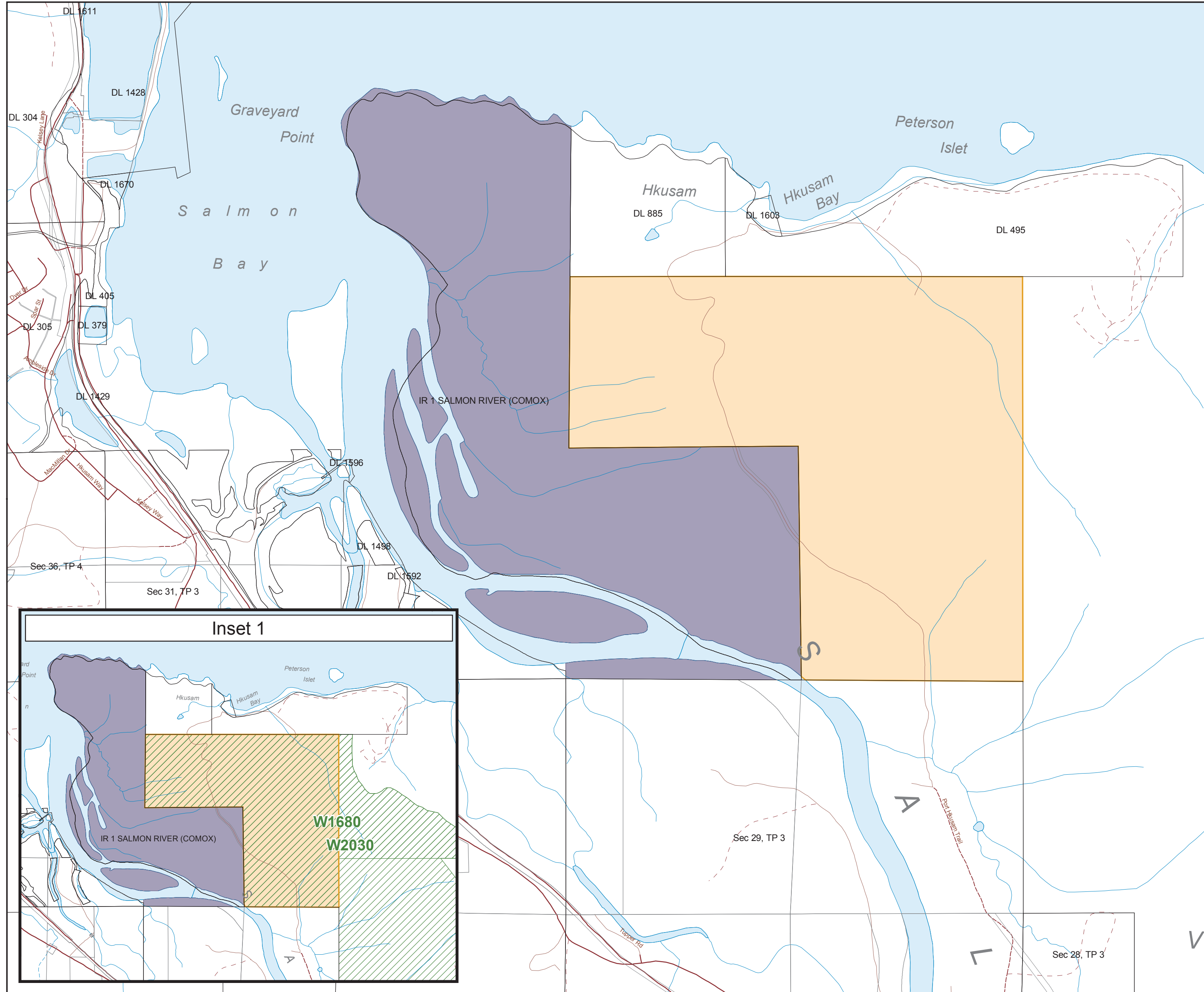


H'k u s a m



K'omoks First Nation Proposed Treaty Settlement Lands

Legend

- Proposed Treaty Settlement Land, January 2009 Offer
- Proposed Treaty Settlement Land, with protected status, January 2009 Offer
- New Proposed Treaty Settlement Land
- K'omoks First Nation Indian Reserve
- K'omoks First Nation Woodlot
- Survey Parcel

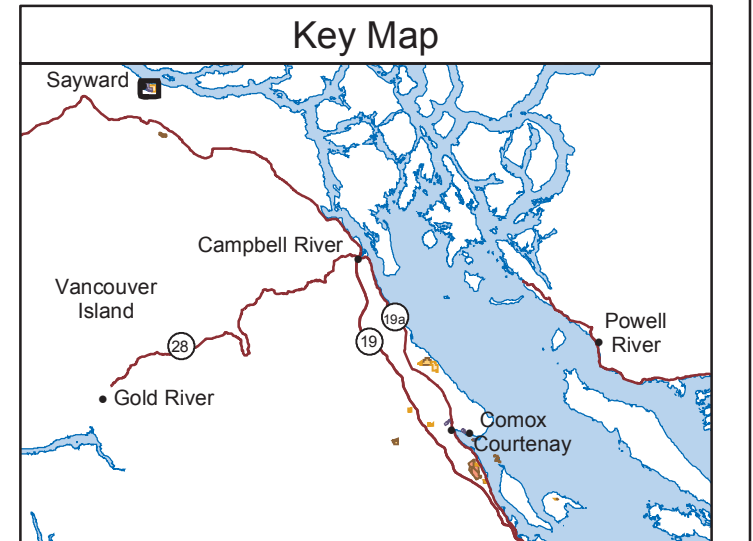
N
W —+— E
S

THE INFORMATION PRESENTED ON THIS MAP IS PROVIDED WITHOUT PREJUDICE FOR THE PURPOSES OF TREATY NEGOTIATIONS, IS SUBJECT TO FURTHER REVISIONS AND DOES NOT CONSTITUTE A LEGAL DEFINITION.

THIS MAP IS NOT TO BE USED FOR DEFINING INDIAN RESERVE BOUNDARIES OR FOR INDIAN RESERVE LEGAL DESCRIPTION PURPOSES. DEPICTIONS OF INDIAN RESERVES ON THIS MAP ARE TO BE USED FOR ILLUSTRATIVE PURPOSES ONLY

1:10,000

0 110 220 330 440
Meters



Base map derived from 1:20,000 TRIM data

Produced by the Spatial Analysis Branch, GeoBC under the Canada-BC Information Sharing Protocol

File: N:\projects\Komoks\ArcGISProjects\Offer_March_2010App_A_2_WilliamsBeach.mxd

Appendix: A
Proposed K'omoks First Nation Treaty Settlement Lands
Map 1
H'kusam 159.74 ha